






Minerals Specific Site Allocations Inset Site Maps









Legend

-  Mineral allocation consultation area
-  Proposed mineral site allocations
-  Site allocation inset
-  Air Quality Management Area inset
-  CGS insets









Mineral site allocation buffering and screening

-  Indicative site screening
-  Indicative site buffers












Heritage designations

-  Registered Historic Parks and Gardens
 -  Scheduled Monuments
 -  Listed Buildings
 -  Conservation Areas
- ### Landscape designations
-  North Norfolk Heritage Coast
 -  Core river valleys
 -  Area of Outstanding Natural Beauty (AONB)
 -  Broads Authority Executive Area




Safeguarded Mineral and Waste sites as at December 2021

-  Safeguarded existing mineral infrastructure
-  Consultation area for safeguarded mineral infrastructure-existing
-  Safeguarded existing mineral extraction sites
-  Consultation area for safeguarded mineral extraction sites-existing
-  Safeguarded existing waste management sites
-  Consultation area for safeguarded waste management sites-existing
-  Safeguarded key Water Recycling Centres
-  Consultation area for safeguarded key WR/Cs-existing


Environmental designations

-  Local Nature Reserves
-  National Nature Reserves
-  Ancient Woodland
-  Special Protection Area (SPA)
-  Special Area of Conservation (SAC)
-  Site of Special Scientific Interest (SSSI)
-  Ramsar sites
-  County Wildlife Sites
-  Green infrastructure Corridor
-  County Geodiversity Sites (CGS)
-  Air Quality Management Area (AQMA)





Breckland SPA buffers

-  Protection zone for Stone Curlews
-  Mitigation zone for Stone Curlews
-  1km grid cells where less than half area surveyed

Transport network

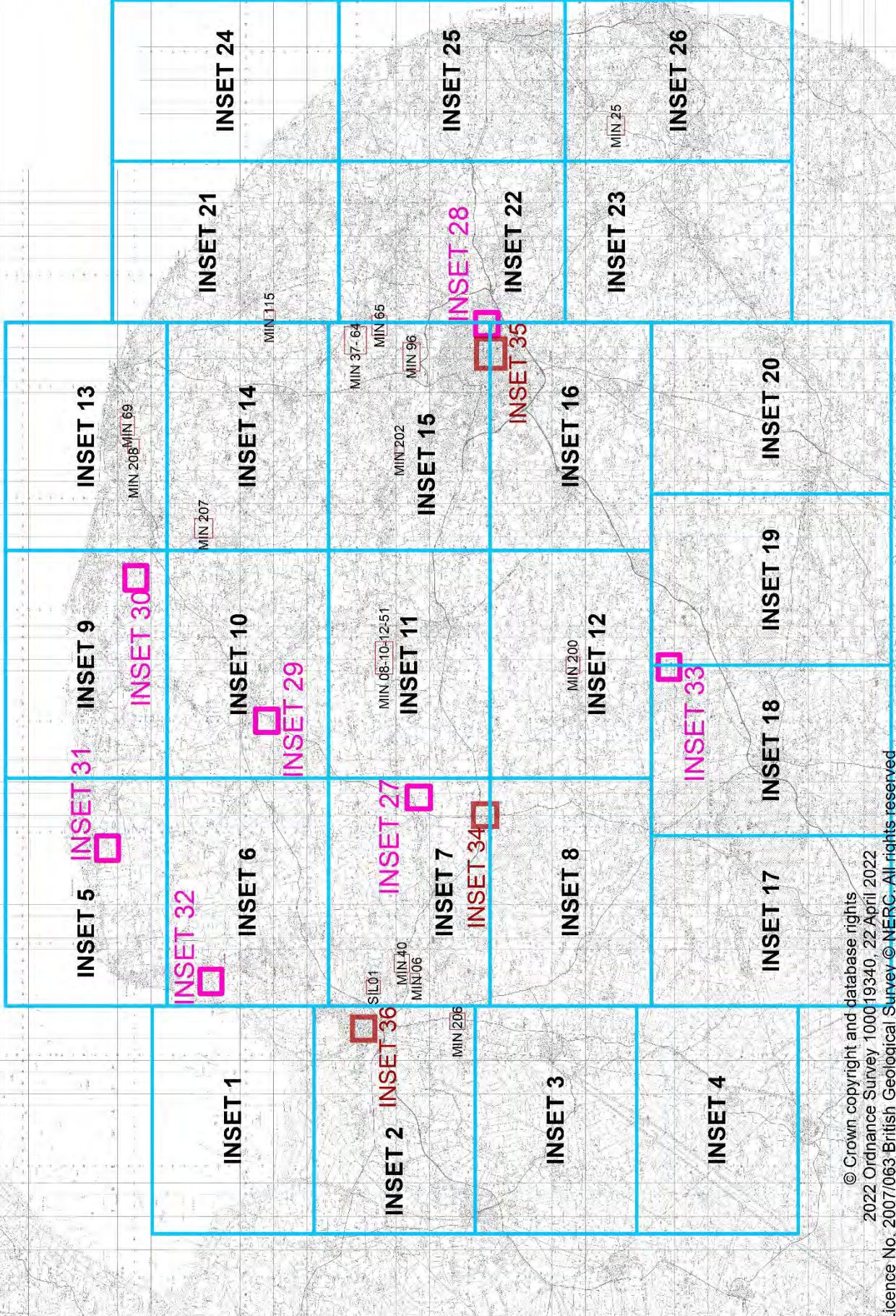
-  Designated lorry routes in Norfolk
-  Public rights of way (PROW)

Environment Agency designations

-  Flood zone 2 & 3
-  Surface Water Flooding 1 in 30 chance
-  Surface Water Flooding 1 in 100 chance
-  Surface Water Flooding 1 in 1000 chance

Safeguarded mineral resources

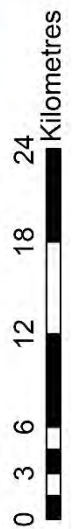
-  Mineral Safeguarding Area (Sand and Gravel)
-  Silica sand
-  Mineral Safeguarding Area (Carstone)



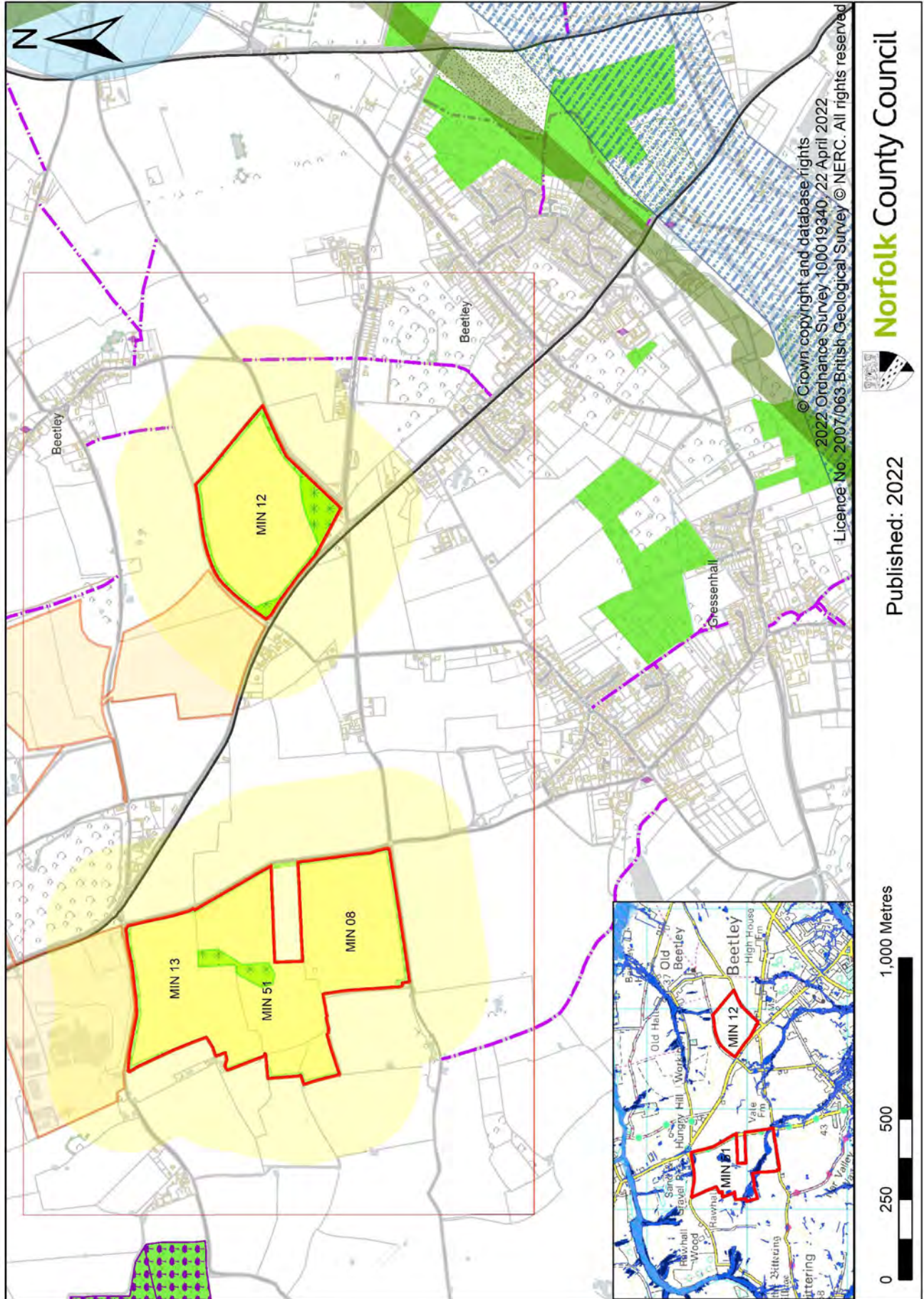
© Crown copyright and database rights
 2022 Ordnance Survey 100019340, 22 April 2022
 Licence No. 2007/063 British Geological Survey © NERC. All rights reserved

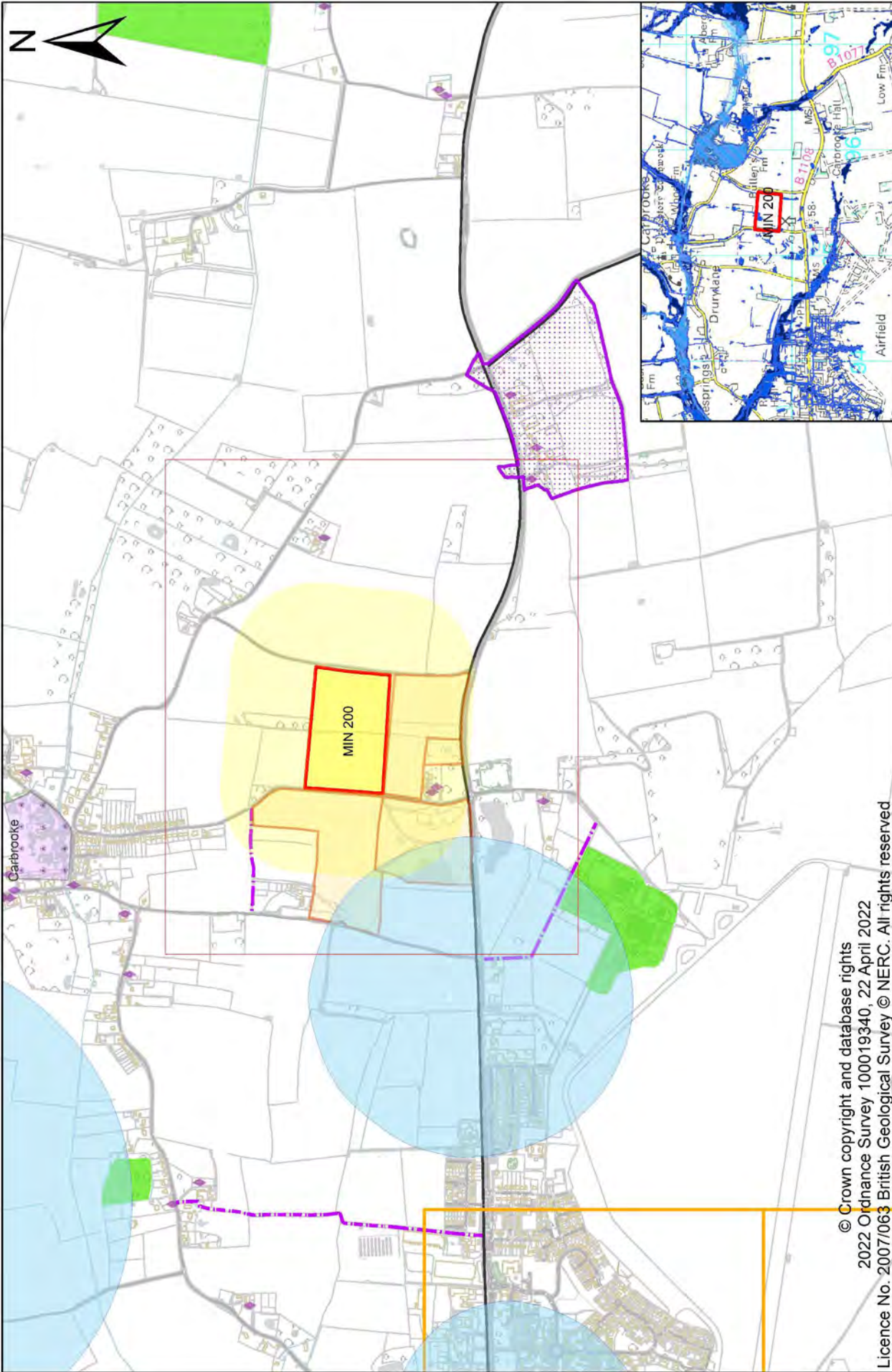


Published: 2022



Breckland mineral site allocations





© Crown copyright and database rights
 2022 Ordnance Survey 100019340, 22 April 2022
 Licence No. 2007/063 British Geological Survey © NERC. All rights reserved

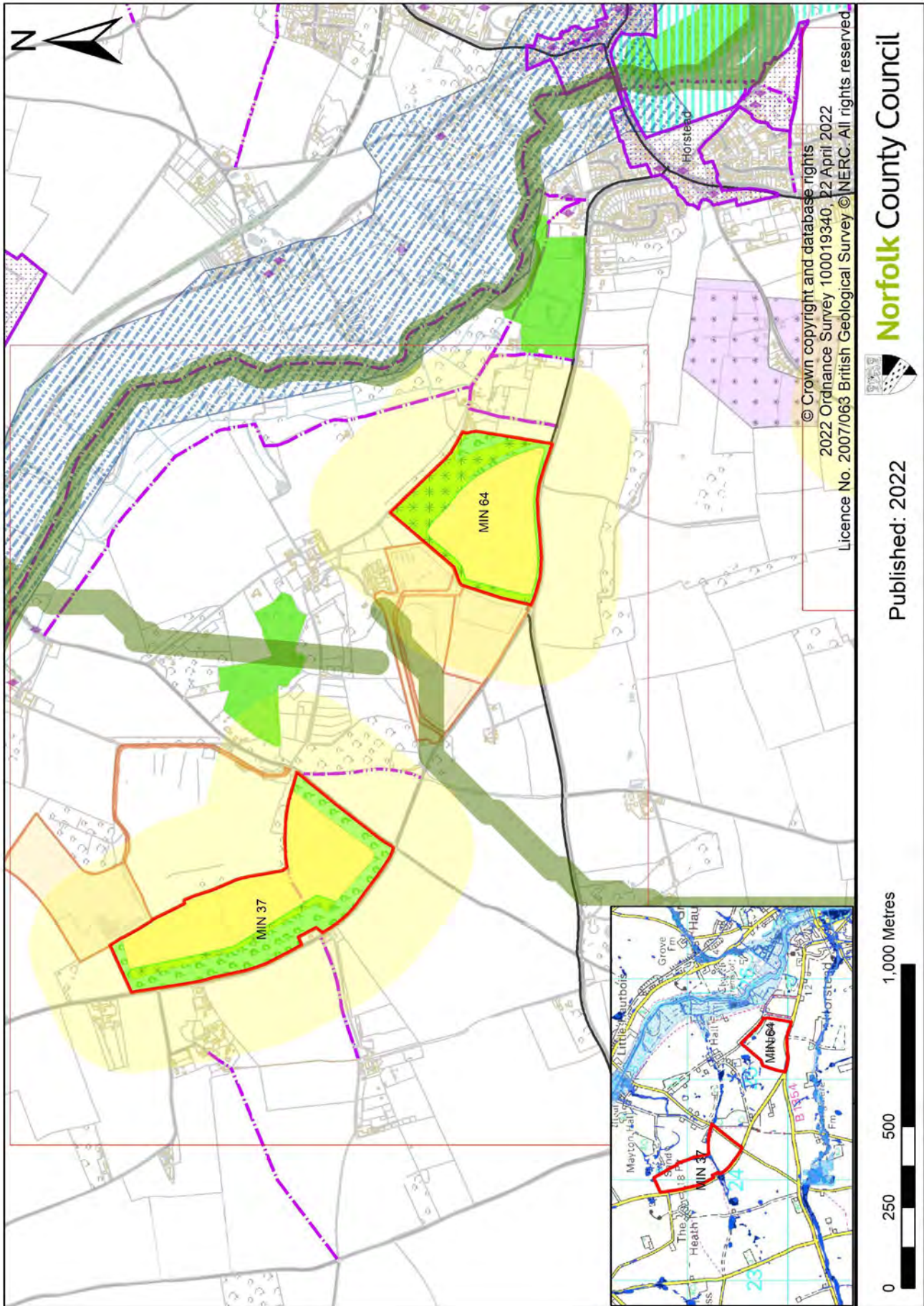


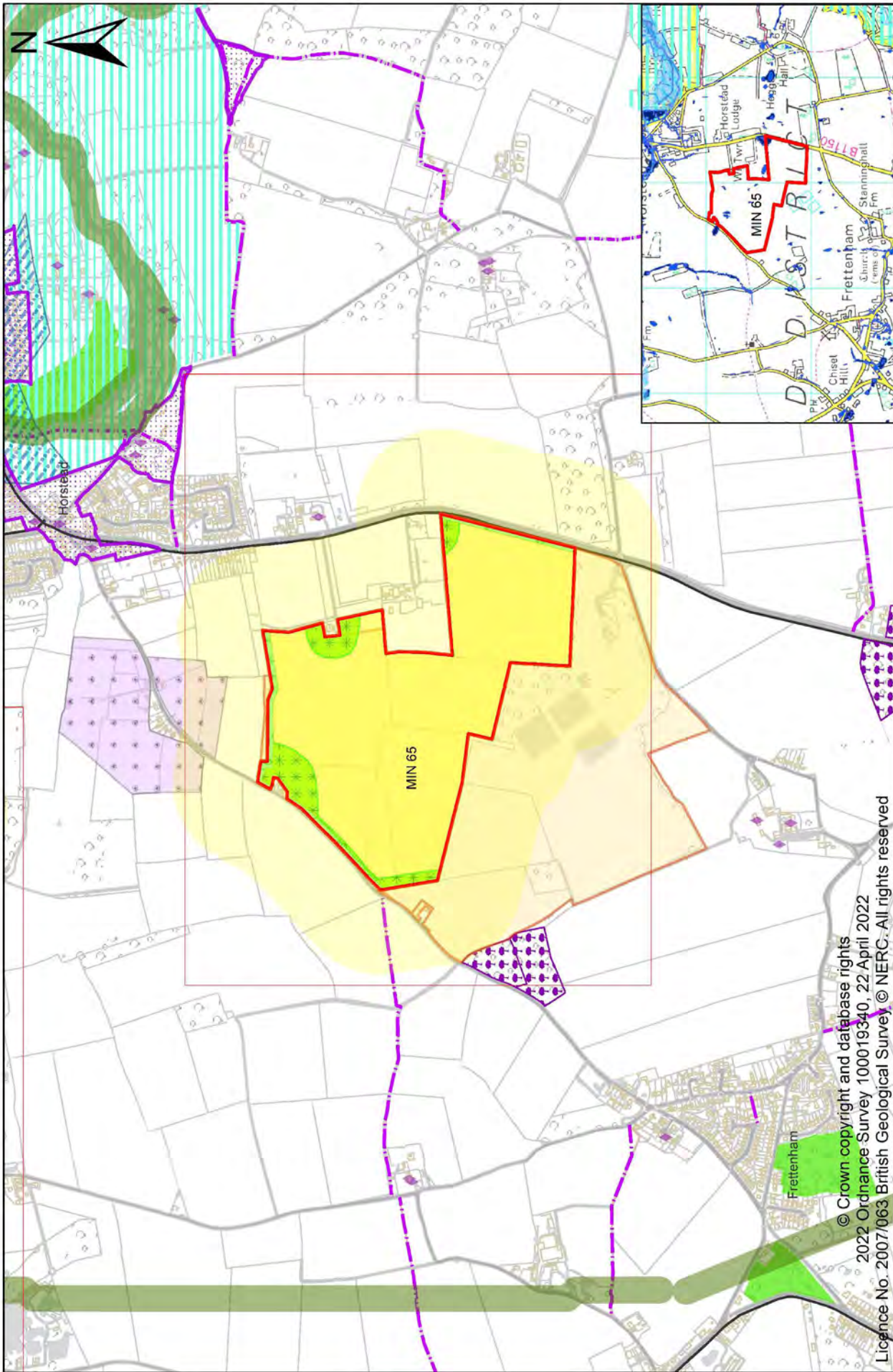
Published: 2022



Norfolk County Council

Broadland mineral site allocations





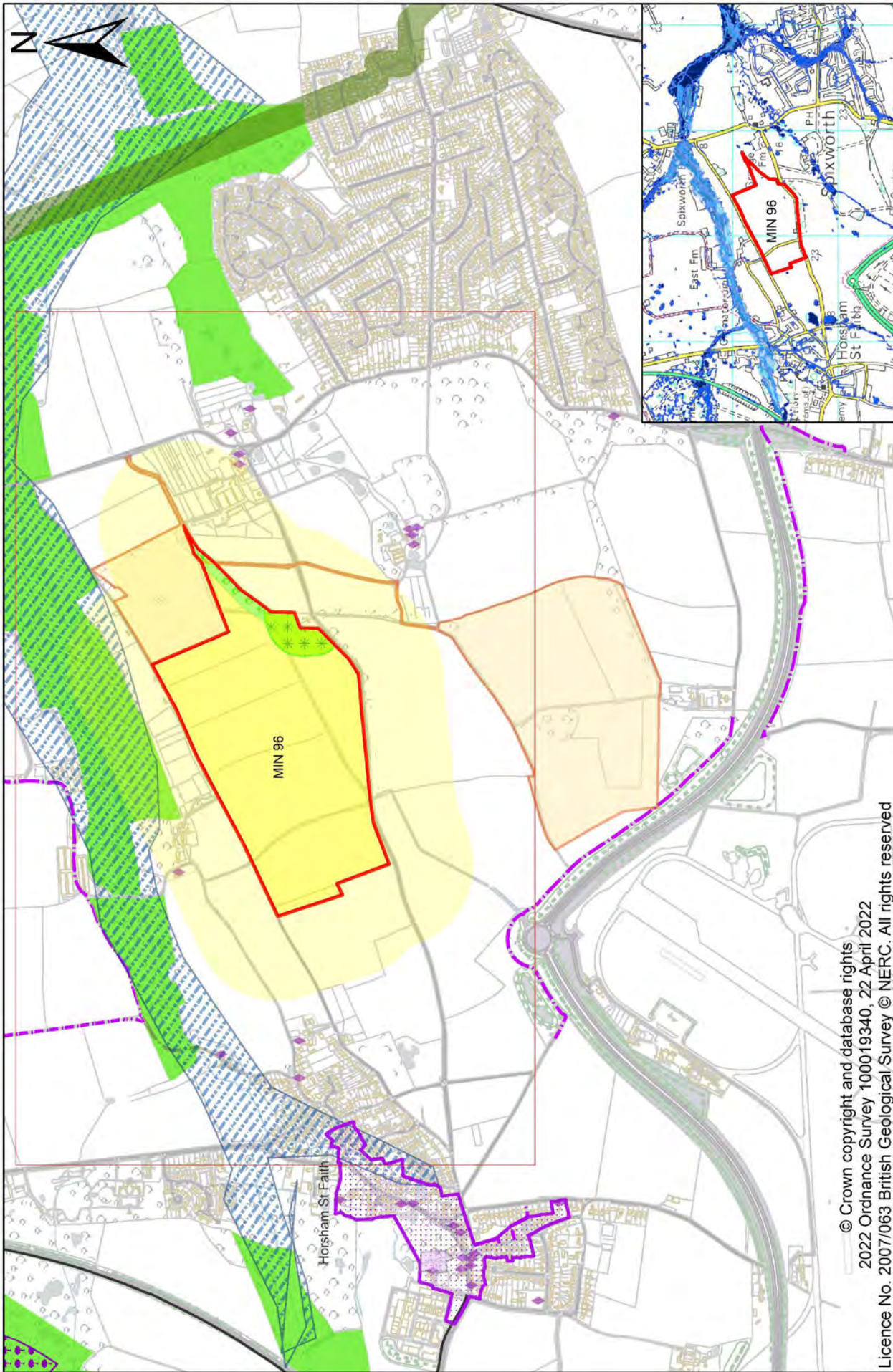
© Crown copyright and database rights
 2022 Ordnance Survey 100019340, 22 April 2022
 Licence No. 2007/063 British Geological Survey © NERC. All rights reserved



Published: 2022



Norfolk County Council



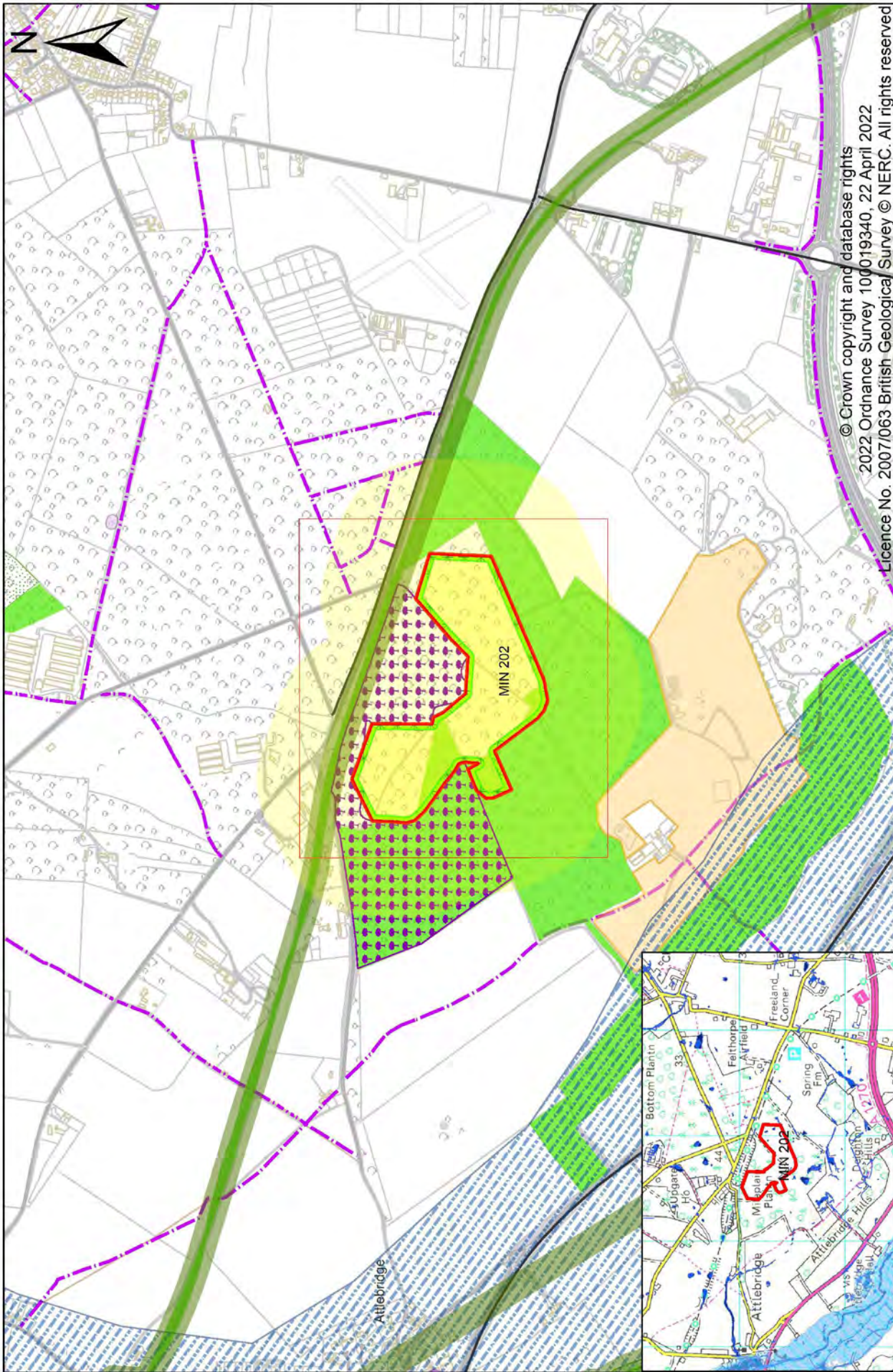
© Crown copyright and database rights
 2022 Ordnance Survey 100019340, 22 April 2022
 Licence No. 2007/063 British Geological Survey © NERC. All rights reserved



Published: 2022



Norfolk County Council



© Crown copyright and database rights
 2022 Ordnance Survey 100019340, 22 April 2022
 Licence No. 2007/063 British Geological Survey © NERC. All rights reserved

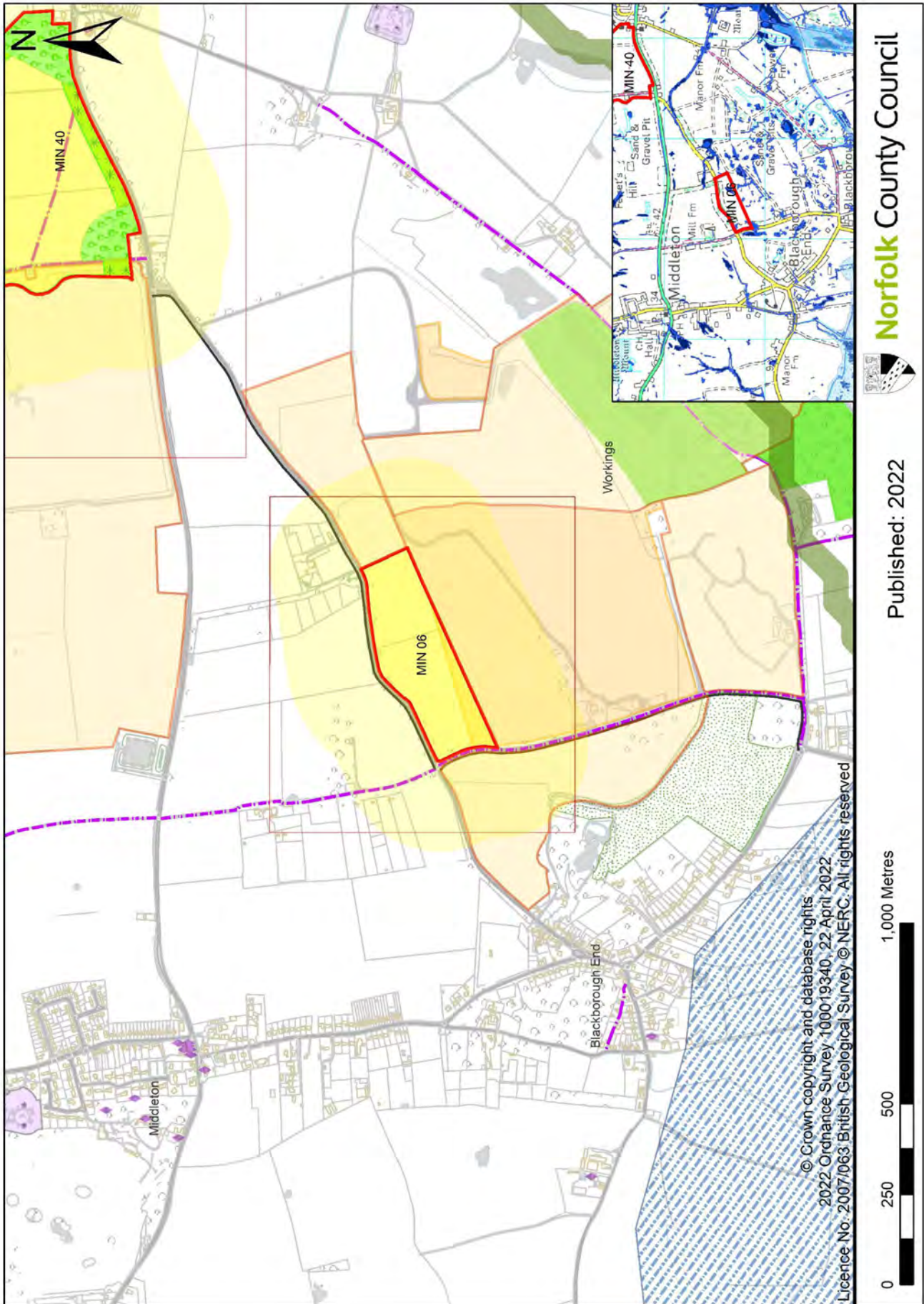


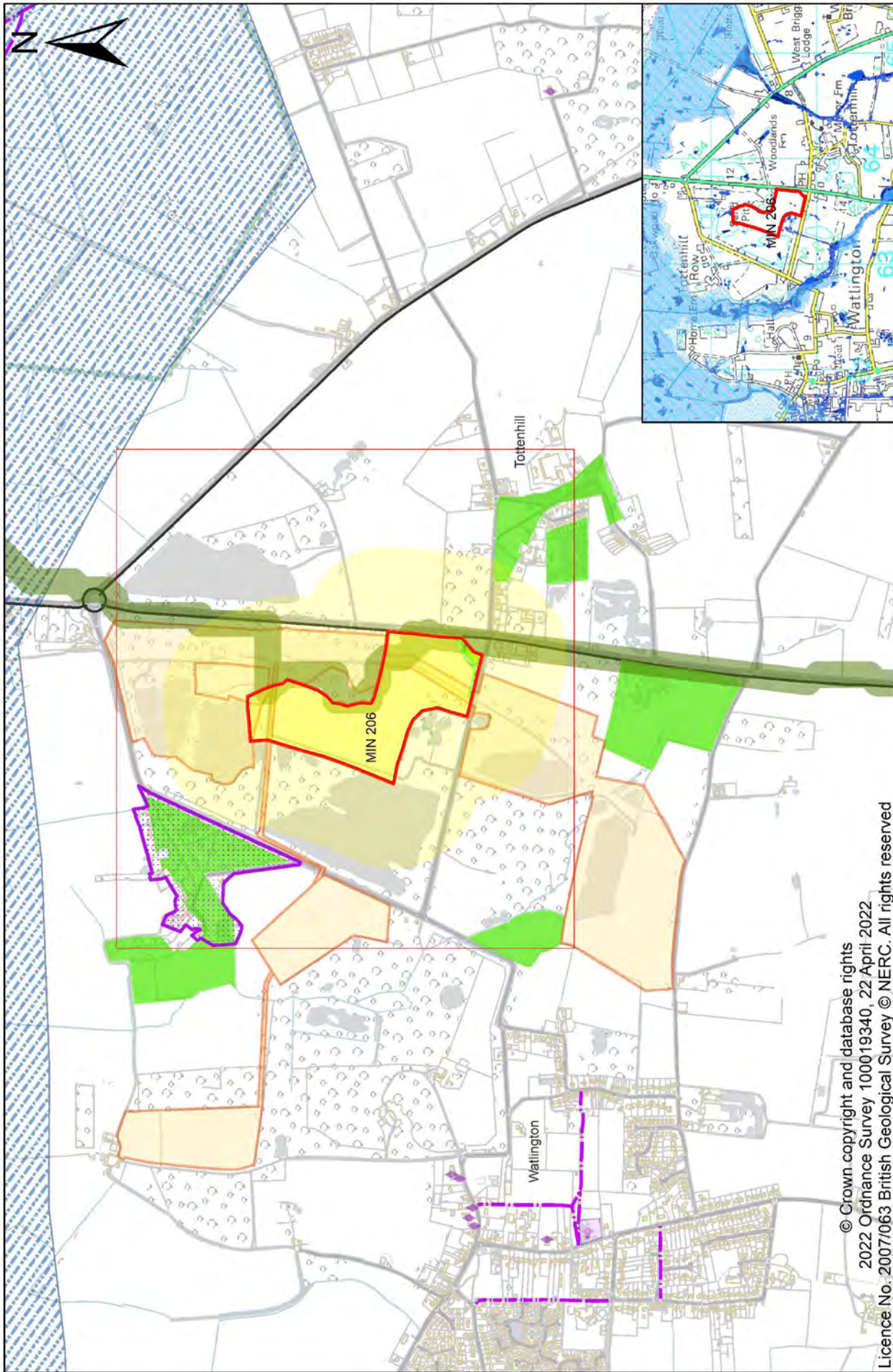
Norfolk County Council

Published: 2022



King's Lynn and West Norfolk mineral site allocations





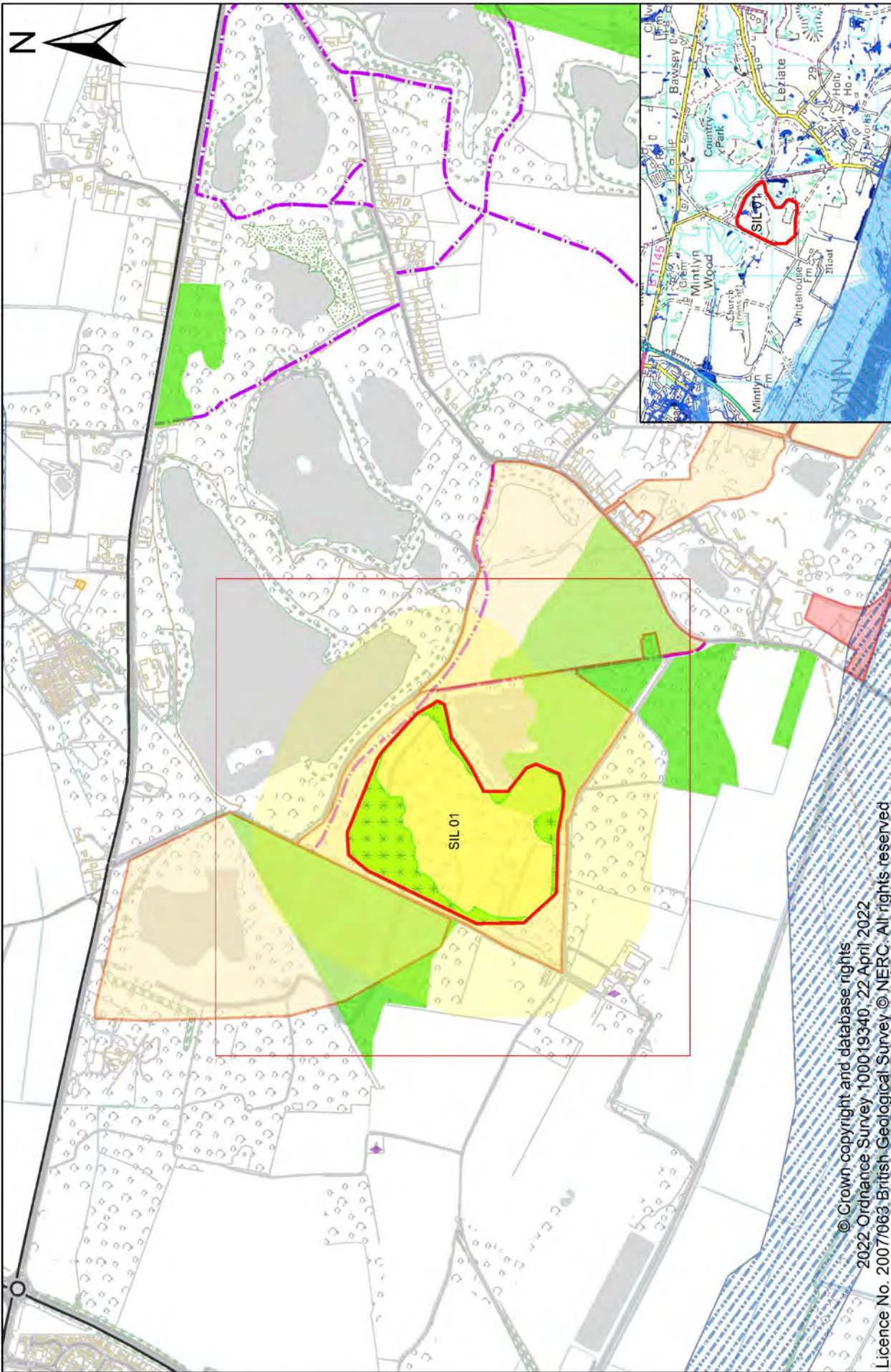
© Crown copyright and database rights
 2022 Ordnance Survey 100019340, 22 April 2022
 Licence No. 2007/063 British Geological Survey © NERC. All rights reserved



Published: 2022



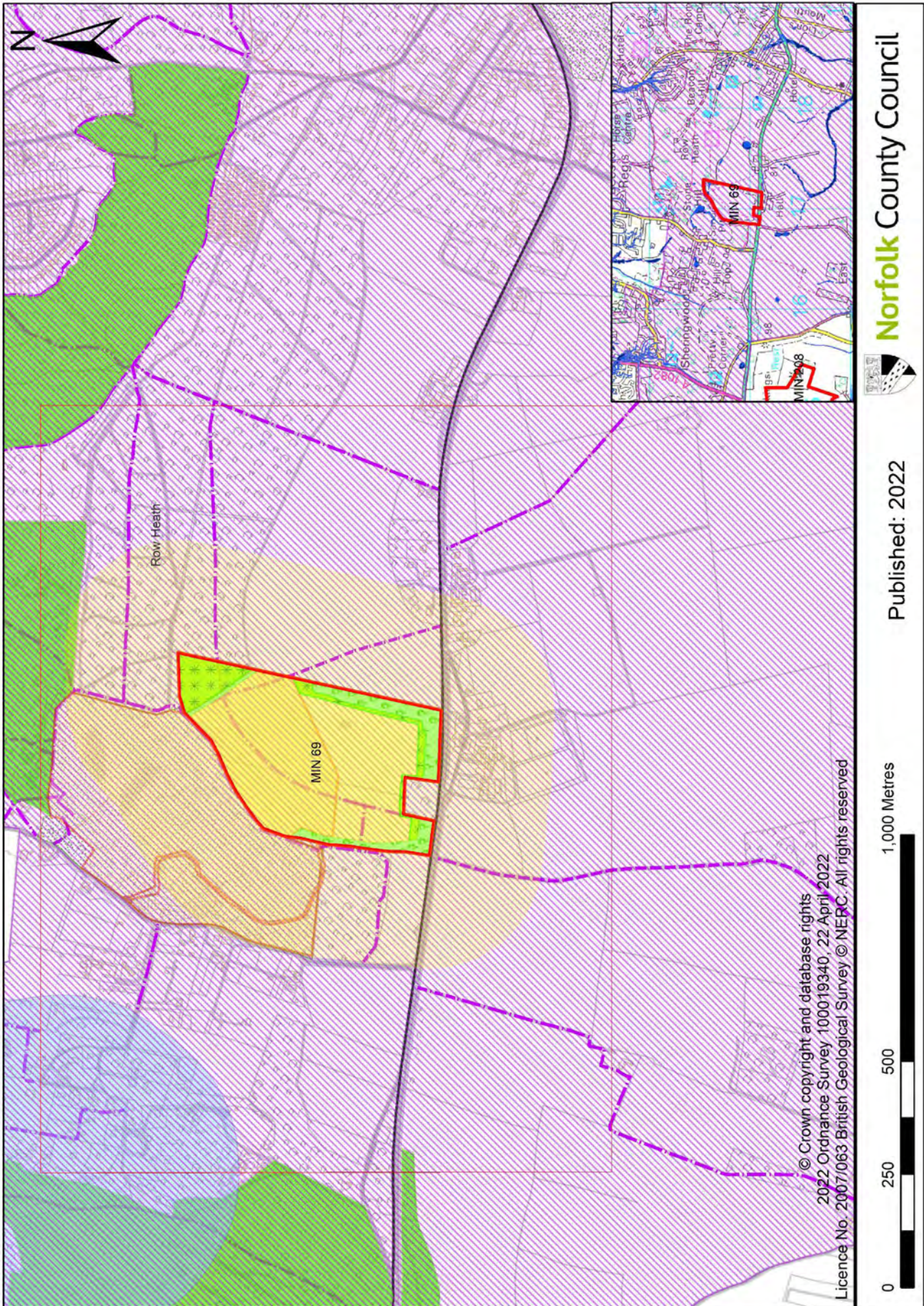
Norfolk County Council

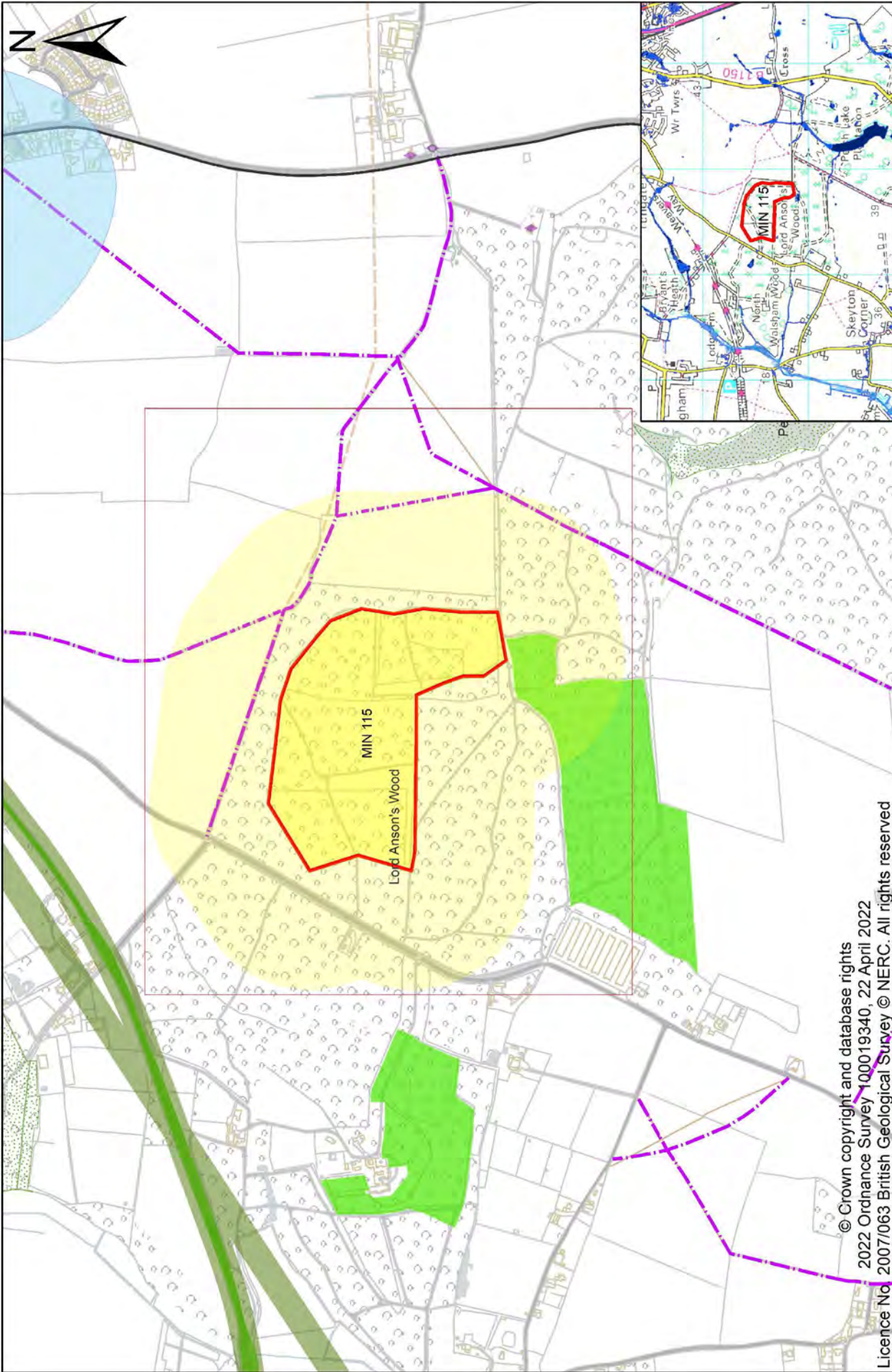


© Crown copyright and database rights
 2022 Ordnance Survey 100019340, 22 April 2022
 Licence No. 2007/063 British Geological Survey © NERC. All rights reserved

0 250 500 1,000 Metres

North Norfolk mineral site allocations





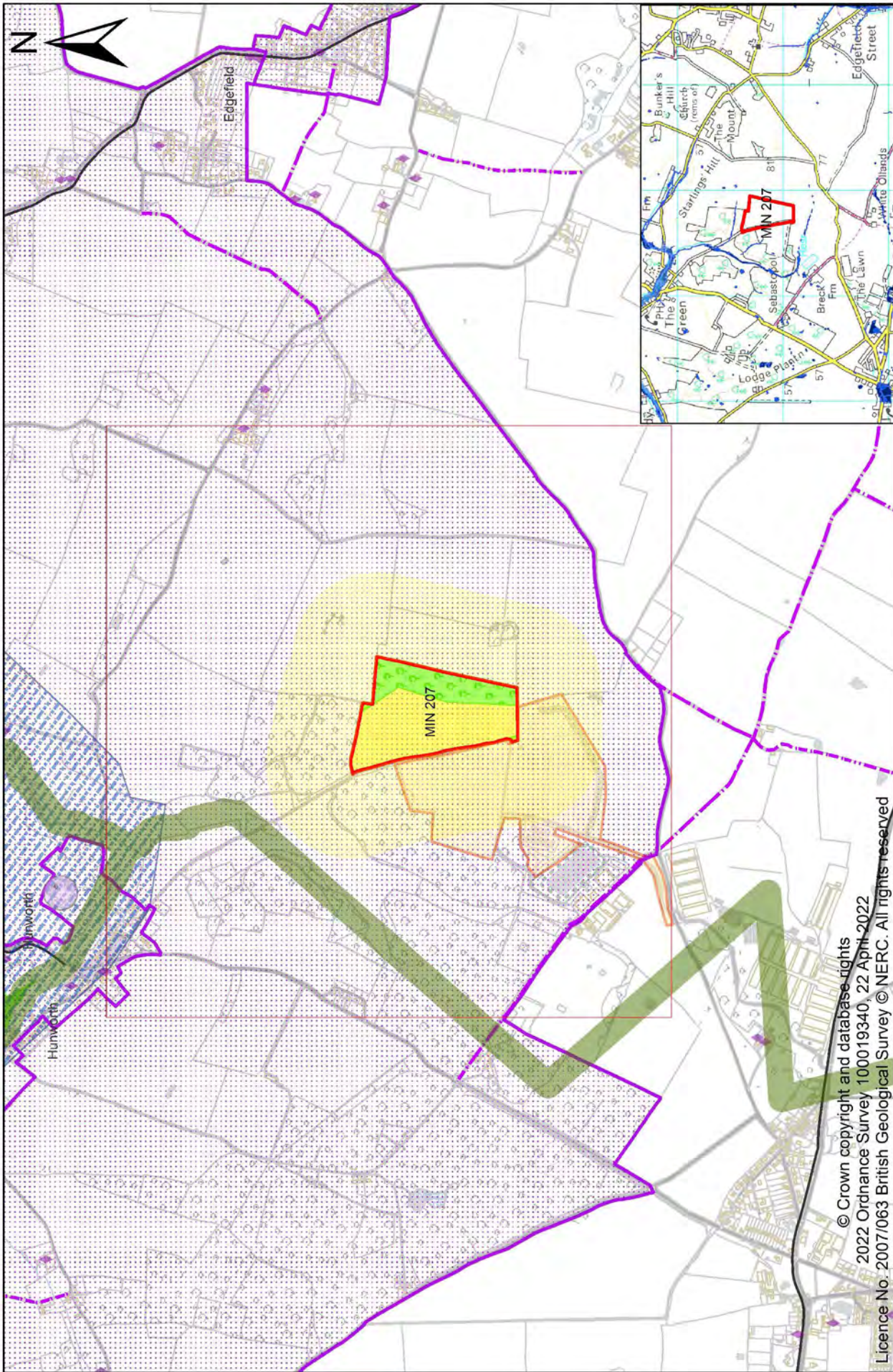
© Crown copyright and database rights
 2022 Ordnance Survey 100019340, 22 April 2022
 Licence No. 2007/063 British Geological Survey © NERC. All rights reserved



Published: 2022



Norfolk County Council



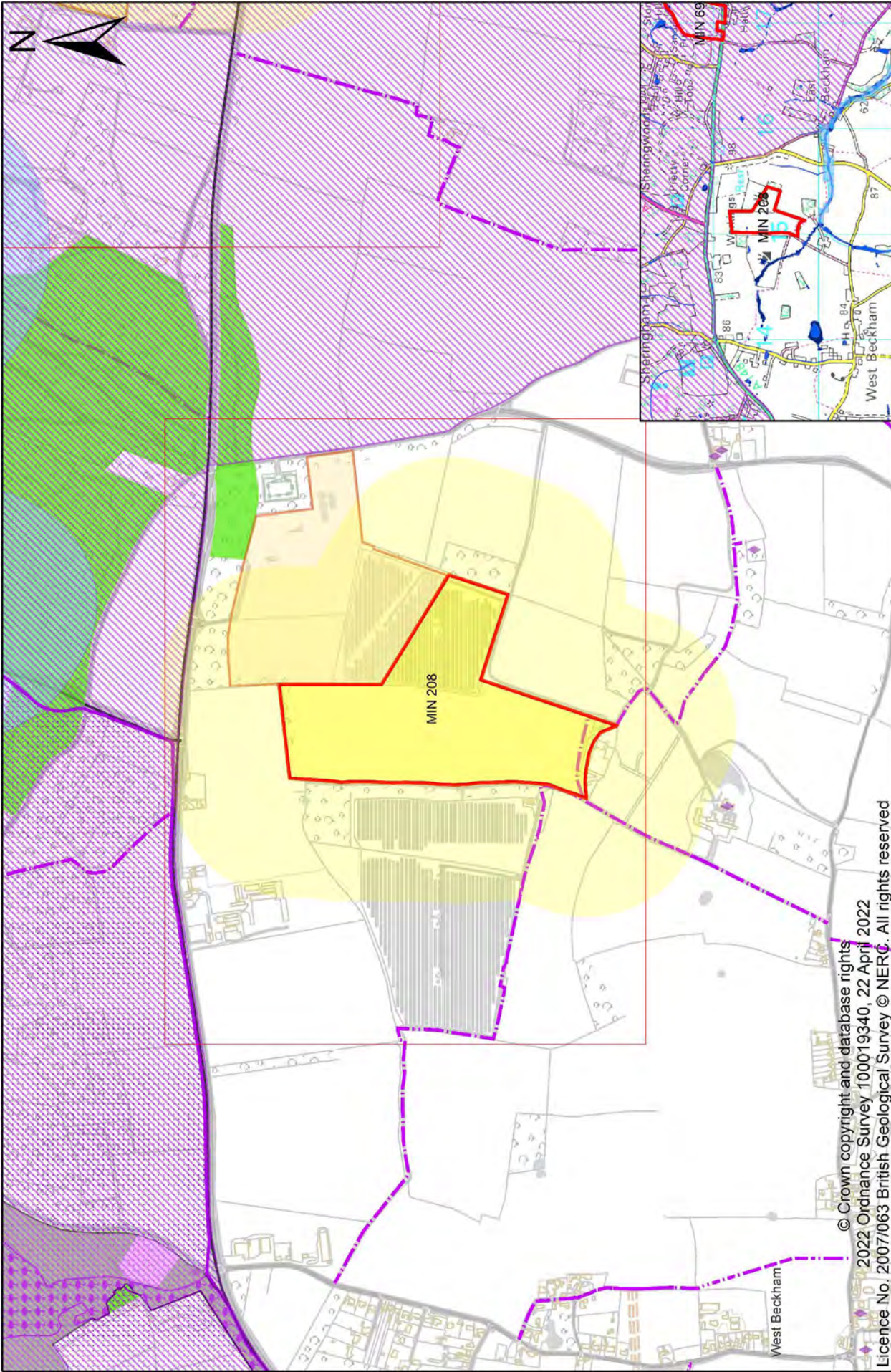
© Crown copyright and database rights
 2022 Ordnance Survey 100019340, 22 April 2022
 Licence No. 2007/063 British Geological Survey © NERC. All rights reserved



Published: 2022



Norfolk County Council



© Crown copyright and database rights
 2022 Ordnance Survey 100019340, 22 April 2022
 Licence No. 2007/063 British Geological Survey © NERC. All rights reserved



Published: 2022



Norfolk County Council

South Norfolk mineral site allocation

